




Start **400 John Quincy Adams Rd
Taunton, MA 02780**
End **Logan Int'l Airport**
Travel **42.9 mi – about 52 mins**

Get Google Maps on your phone
Text the word "GMAPS" to 466453



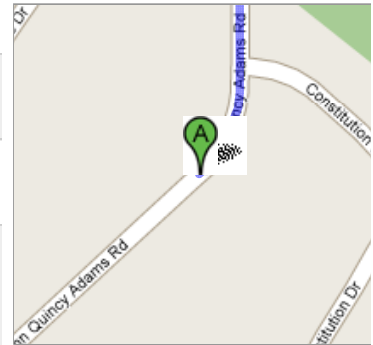
A **400 John Quincy Adams Rd
Taunton, MA 02780**
Drive: 42.9 mi – about 52 mins

- | | |
|---|--------------------|
| 1. Head northeast on John Quincy Adams Rd toward Constitution Dr | 0.6 mi
2 mins |
| → 2. Turn right at Myles Standish Blvd | 0.5 mi
2 mins |
| 3. Continue on Industrial Park Rd | 0.3 mi |
| ← 4. Turn left at Bay St | 495 ft |
| 5. Merge onto I-495 S via the ramp to Raynham/Cape Cod | 5.5 mi
6 mins |
| 6. Take exit 7A to merge onto RT-24 N toward Boston | 18.5 mi
18 mins |
| 7. Take exit 21A to merge onto I-93 N/US-1 N toward Boston | 12.0 mi
14 mins |
| 8. Take exit 20 to merge onto I-90 E/Massachusetts Turnpike/Mass Pike toward Logan Airport | 4.5 mi
7 mins |
| 9. Take the exit toward Chelsea/Bennington St/RT-145 | 0.1 mi |
| ← 10. Turn left toward RT-1A S/William F McClellan Hwy | 135 ft |
| ← 11. Turn left to merge onto RT-1A S/William F McClellan Hwy | 0.3 mi |
| ← 12. Slight left at I-90 W/Massachusetts Turnpike/Mass Pike (signs for Mass Pike/Logan Airport/I-93 S/Williams Tunnel/I-90 W) | 0.4 mi
2 mins |

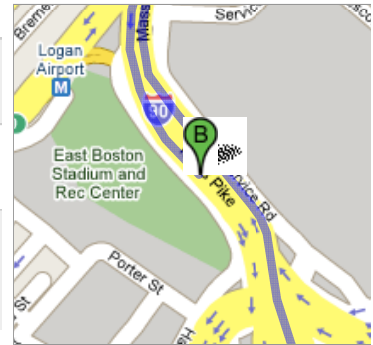
Overview



Start



End



B **Logan Int'l Airport**

Map data ©2008 NAVTEQ™, Sanborn

These directions are for planning purposes only. You may find that construction projects, traffic, or other events may cause road conditions to differ from the map results.

Map data ©2008 NAVTEQ™, Sanborn