

DIRECTIONS FROM GENERAL DYNAMICS TAUNTON TO EXTENDED STAY – NORTON

280 South Washington Street
Norton, MA 02766
PHONE: 508-285-7800
FAX: 508-285-3232

Start out going NORTHWEST on JOHN QUINCY ADAMS ROAD towards CONSTITUTION DRIVE. 0.5 Miles
Turn SLIGHT RIGHT onto MYLES STANDISH BLVD. 0.5 Miles
Turn LEFT onto N. BOUNDRY ROAD. 0.3 Miles
N BOUNDRY ROAD becomes S WASHINGTON STREET <0.1 Miles
End at 280 S WASHINGTON STREET, Norton, MA 02766

Total Est Time: 4 Minutes Total Est Distance: 1.53 Miles



DIRECTIONS FROM EXTENDED STAY - NORTON TO GENERAL DYNAMICS TAUNTON

Start out going EAST on S WASHINGTON ST toward N BOUNDRY RD. <0.1 Miles

S WASHINGTON ST becomes N BOUNDRY RD. 0.5 Miles

Turn SLIGHT RIGHT onto MYLES STANDISH BLVD. 0.5 Miles

Turn LEFT onto JOHN QUINCY ADAMS RD. 0.6 Miles

End at **400 John Quincy Adams Rd**, Taunton, MA 02780-1036, US

Total Est Time: 4 Minutes Total Est Distance: 1.53 Miles

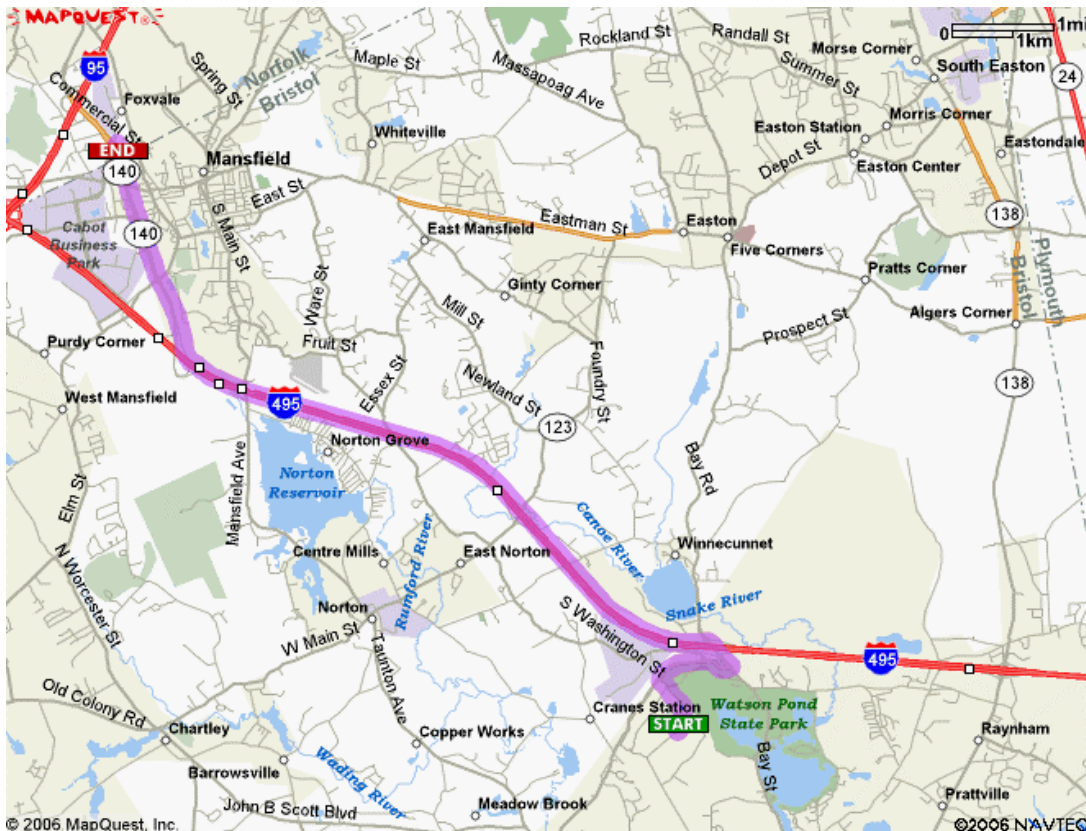


DIRECTIONS FROM GENERAL DYNAMICS TAUNTON TO COURTYARD FOXBOROUGH

35 Foxboro Blvd
Foxboro, MA 02035
PHONE - 508-543-5222
FAX - 508-543-0445

Start out going **NORTHWEST** on **JOHN QUINCY ADAMS ROAD** towards **CONSTITUTION DRIVE**. 0.5 Miles
Turn **SLIGHT RIGHT** onto **MYLES STANDISH BLVD**. 0.5 Miles
MYLES STANDISH BLVD becomes **INDUSTRIAL PARK ROAD**. 0.2 Miles
Turn **LEFT** onto **BAY STREET**. 0.3 Miles
Merge onto **I-495 N** via the ramp on the **LEFT** toward **MANSFIELD**. 5.4 Miles
Merge onto **MA-140 N** via **EXIT 12** Towards **MANSFIELD**. 2.8 Miles
Take the **FORBES BLVD** ramp. <0.1 Miles
Stay **STRAIGHT** to go onto **FORBES BLVD**. <0.1 Miles
Turn **LEFT** onto **FOXBOROUGH BLVD**
End at **35 FOXBORO BLVD**, Foxboro, MA 02035

Total Est. Time: 15 minutes **Total Est. Distance: 10.17 miles**



DIRECTIONS FROM COURTYARD FOXBOROUGH TO GENERAL DYNAMICS TAUNTON

Start out going SOUTH on FOXBOROUGH BLVD toward COPELAND DR. 0.1 Miles

Turn RIGHT onto FORBES BLVD. <0.1 Miles

Turn LEFT onto COMMERCIAL ST / MA-140 S. Continue to follow MA-140 S. 1.8 Miles

Merge onto I-495 S toward TAUNTON. 6.3 Miles

Merge onto BAY ST via EXIT 9 toward INDUST. PK. RD. / TAUNTON. 0.6 Miles

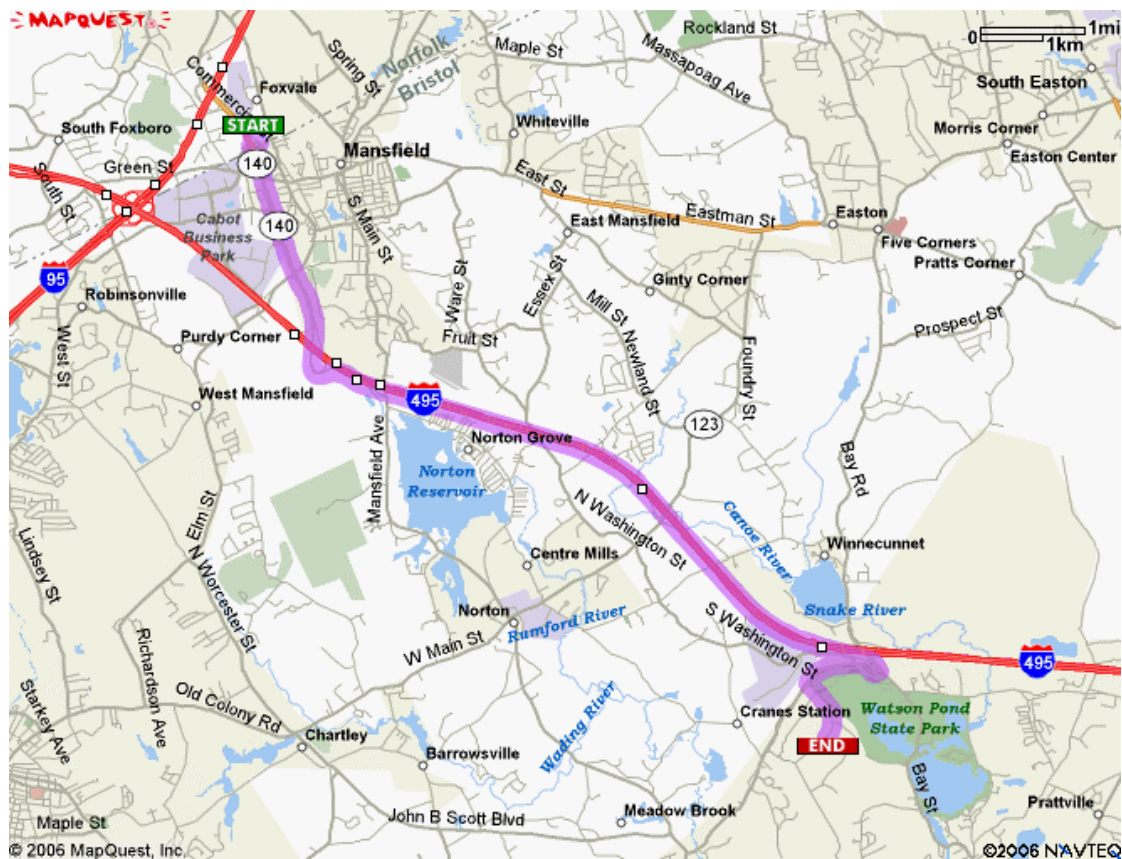
Turn RIGHT onto INDUSTRIAL PARK RD. 0.3 Miles

INDUSTRIAL PARK RD becomes MYLES STANDISH BLVD. 0.4 Miles

Turn LEFT onto JOHN QUINCY ADAMS RD. 0.6 Miles

End at **400 John Quincy Adams Rd**, Taunton, MA 02780-1036, US

Total Est. Time: 15 minutes **Total Est. Distance:** 10.17 miles

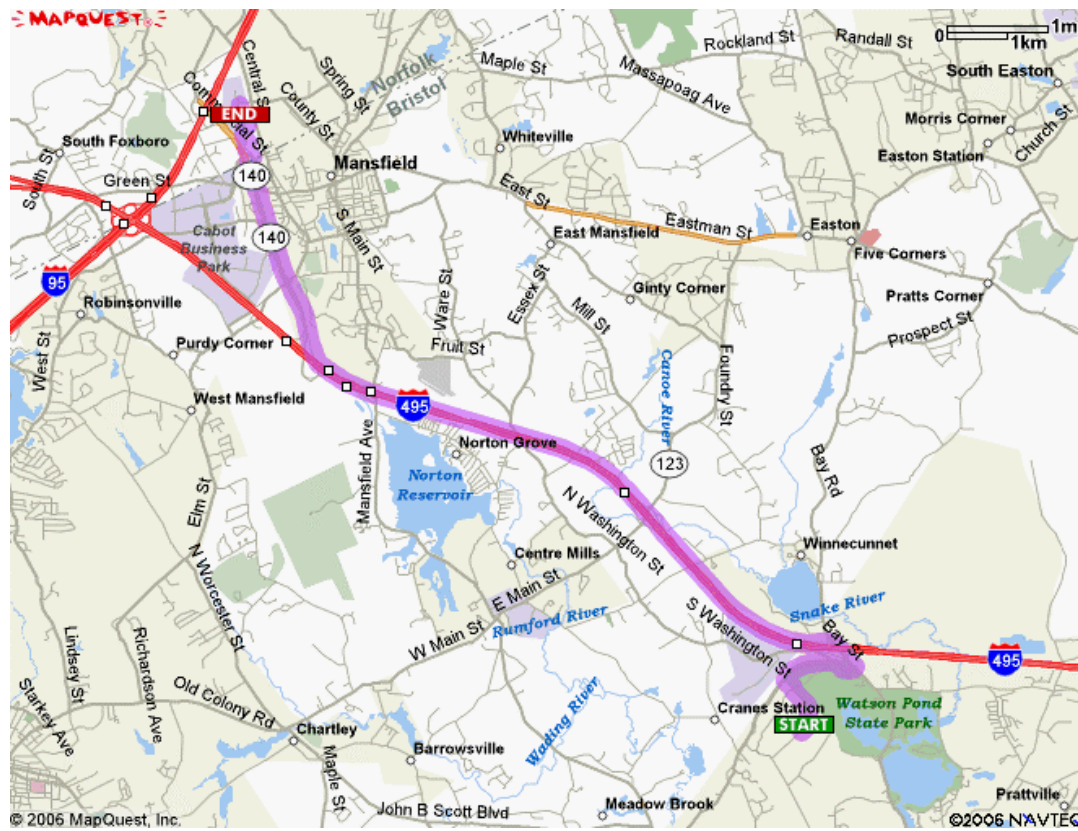


DIRECTIONS FROM GENERAL DYNAMICS TAUNTON TO RESIDENCE INN FOXBOROUGH

250 Foxboro Blvd
Foxboro, MA 02035
PHONE: 508-698-2800
FAX: 508-698-2822

Start out going **NORTHWEST** on **JOHN QUINCY ADAMS ROAD** towards **CONSTITUTION DRIVE**. 0.5 Miles
Turn **SLIGHT RIGHT** onto **MYLES STANDISH BLVD**. 0.5 Miles
MYLES STANDISH BLVD becomes **INDUSTRIAL PARK ROAD**. 0.2 Miles
Turn **LEFT** onto **BAY STREET**. 0.3 Miles
Merge onto **I-495 N** via the ramp on the **LEFT** toward **MANSFIELD**. 5.4 Miles
Merge onto **MA-140 N** via **EXIT 12** Towards **MANSFIELD**. 2.8 Miles
Take the **FORBES BLVD** ramp. <0.1 Miles
Stay **STRAIGHT** to go onto **FORBES BLVD**. <0.1 Miles
Turn **LEFT** onto **FOXBOROUGH BLVD**
End at **250 FOXBORO BLVD**, Foxboro, MA 02035

Total Est. Time: 16 minutes **Total Est. Distance:** 10.65 miles



DIRECTIONS FROM RESIDENCE INN FOXBOROUGH TO GENERAL DYNAMICS TAUNTON

Start out going SOUTH on FOXBOROUGH BLVD toward JUDGE WARREN DR.. 0.5 Miles

Turn RIGHT onto FORBES BLVD. <0.1 Miles

Turn LEFT onto COMMERCIAL ST / MA-140 S. Continue to follow MA-140 S. 1.8 Miles

Merge onto I-495 S toward TAUNTON. 6.3 Miles

Merge onto BAY ST via EXIT 9 toward INDUST. PK. RD. / TAUNTON. 0.6 Miles

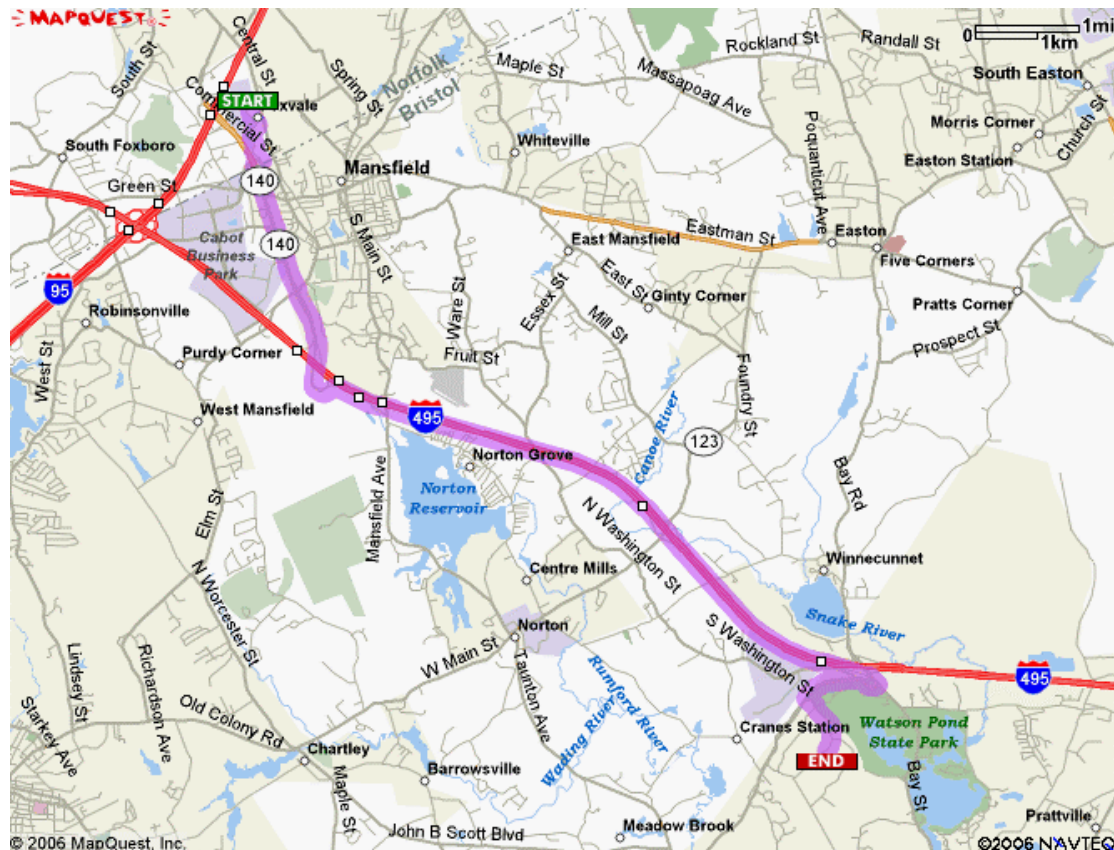
Turn RIGHT onto INDUSTRIAL PARK RD. 0.3 Miles

INDUSTRIAL PARK RD becomes MYLES STANDISH BLVD. 0.4 Miles

Turn LEFT onto JOHN QUINCY ADAMS RD. 0.6 Miles

End at **400 John Quincy Adams Rd**, Taunton, MA 02780-1036, US

Total Est. Time: 16 minutes **Total Est. Distance:** 10.65 miles

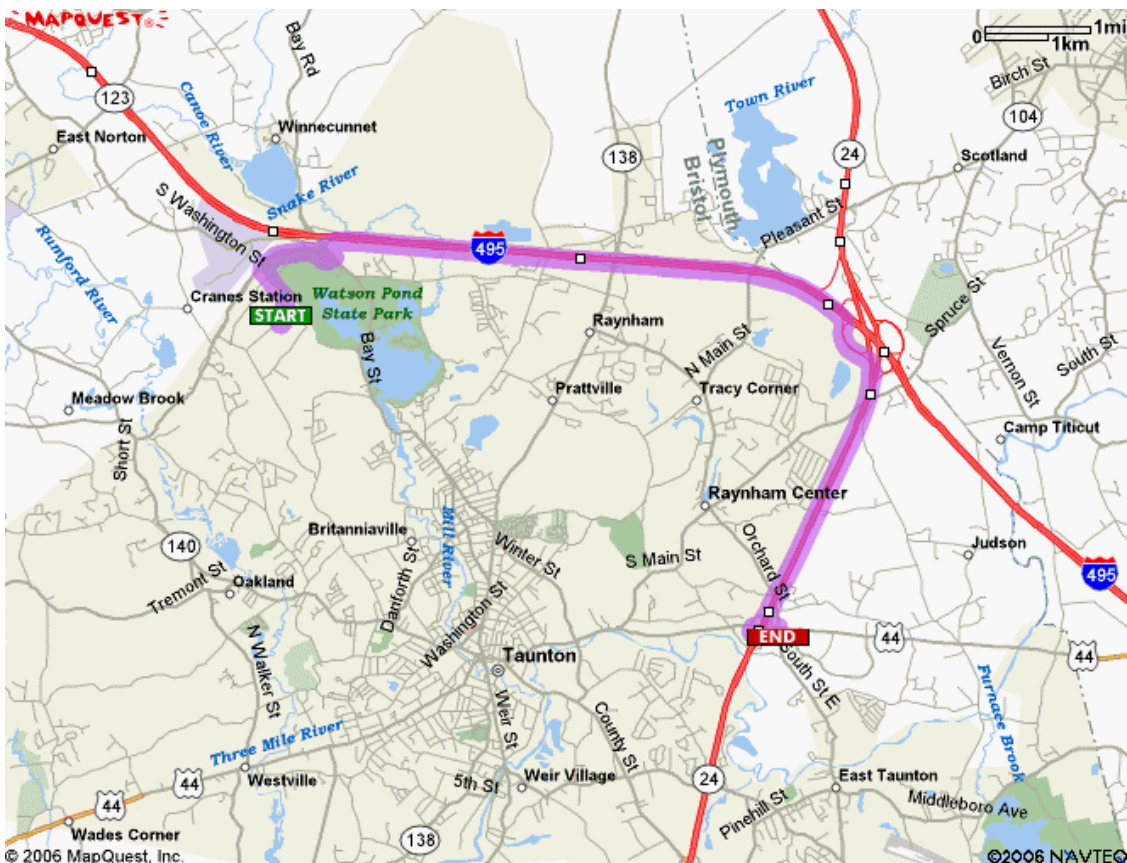


DIRECTIONS FROM GENERAL DYNAMICS TAUNTON TO HAMPTON INN RAYNHAM

600 Route 44
Raynham, MA 02767
PHONE: 508-822-6222
FAX: 508-821-3367

Start out going **NORTHWEST** on JOHN QUINCY ADAMS ROAD towards CONSTITUTION DRIVE. 0.5 Miles
Turn **SLIGHT RIGHT** onto MYLES STANDISH BLVD. 0.5 Miles
MYLES STANDISH BLVD becomes INDUSTRIAL PARK ROAD. 0.2 Miles
Turn **LEFT** onto BAY STREET. 0.3 Miles
Merge onto I-495 S via the ramp on the **RIGHT** toward CAPE COD. 4.8 Miles
Merge onto MA-24 S via **EXIT 7B** toward FALL RIVER. 3.6 Miles
Merge onto US-44 E via **EXIT 13A** toward MIDDLEBORO. 0.3 Miles
End at **600 Route 44**, Raynham, MA 02767-1018, US

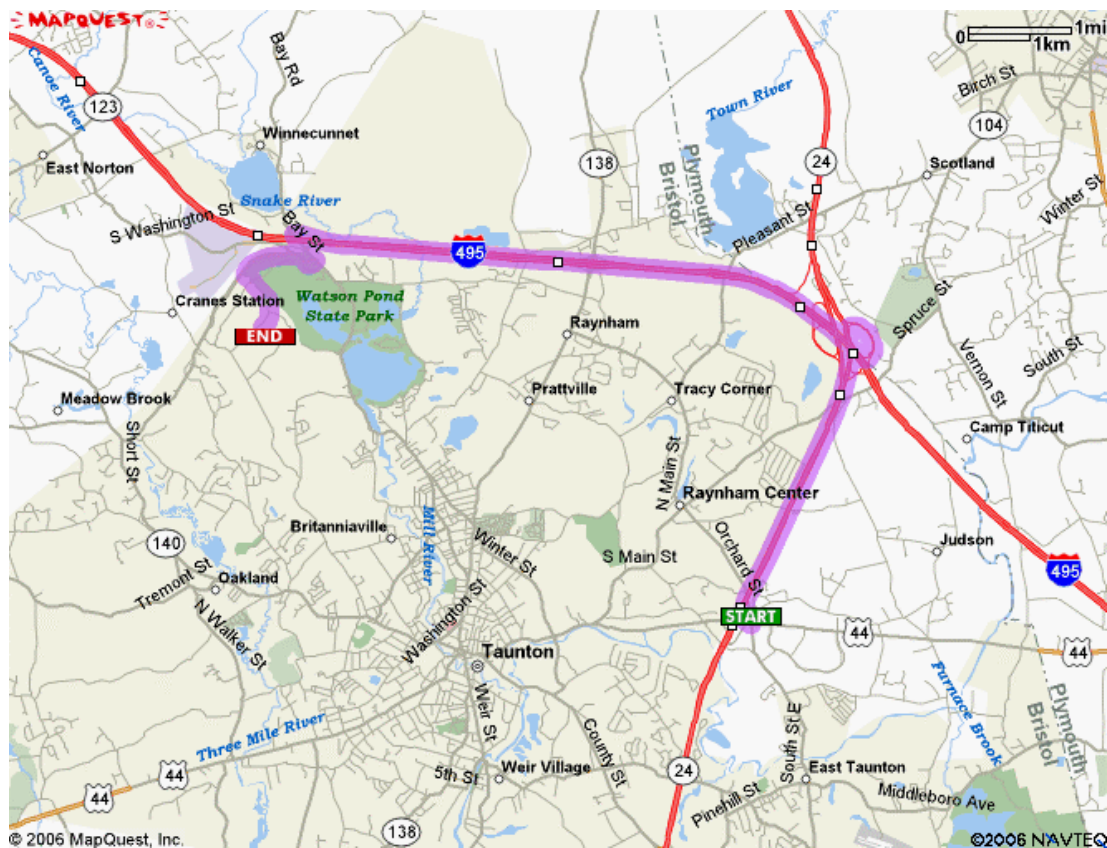
Total Est. Time: 13 minutes **Total Est. Distance:** 10.35 miles



DIRECTIONS FROM HAMPTON INN RAYNHAM TO GENERAL DYNAMICS TAUNTON

Start out going WEST on US-44 / CAPE HWY / NEW STATE HWY. <0.1 Miles
Merge onto MA-24 N toward BOSTON. 3.1 Miles
Merge onto I-495 N via EXIT 14B toward WORCESTER. 5.9 Miles
Take the BAY STREET exit- EXIT 9- toward INDUST. PK. RD. / TAUNTON. 0.4 Miles
Turn LEFT onto BAY STREET 0.3 Miles
Turn RIGHT onto INDUSTRIAL PARK RD. 0.3 Miles
INDUSTRIAL PARK RD becomes MYLES STANDISH BLVD. 0.4 Miles
Turn LEFT onto JOHN QUINCY ADAMS RD. 0.6 Miles
End at **400 John Quincy Adams Rd**, Taunton, MA 02780-1036, US

Total Est. Time: 15 minutes **Total Est. Distance:** 11.33 miles

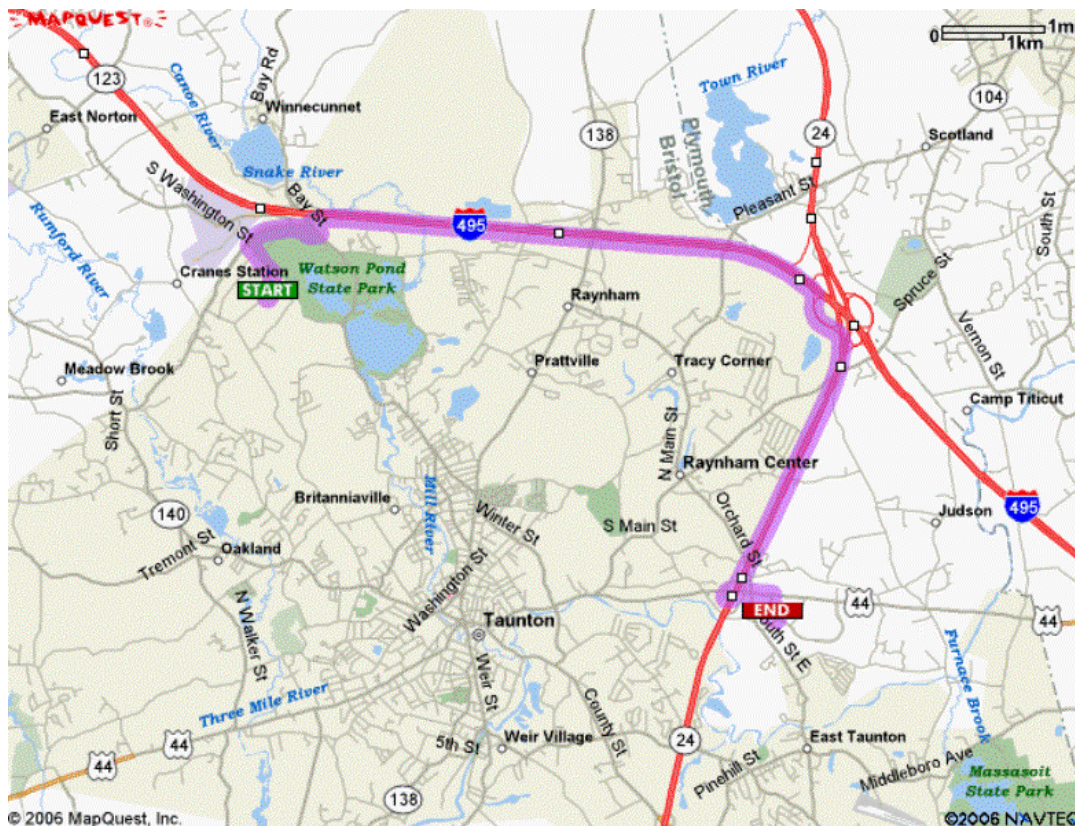


DIRECTIONS FROM GENERAL DYNAMICS TAUNTON TO COURTYARD BOSTON RAYNHAM

37 Paramount Dr
Raynham, MA 02767, United States
Phone: 1 508 822-8383

Start out going **NORTHWEST** on JOHN QUINCY ADAMS RD toward CONSTITUTION DR. 0.5 miles
Turn **SLIGHT RIGHT** onto MYLES STANDISH BLVD. 0.5 miles
MYLES STANDISH BLVD becomes INDUSTRIAL PARK RD. 0.2 miles
Turn **LEFT** onto BAY ST. <0.1 miles
Merge onto I-495 S toward RAYNHAM / CAPE COD. 4.8 miles
Merge onto MA-24 S via EXIT 7B toward FALL RIVER. 3.6 miles
Merge onto US-44 E / CAPE HWY / NEW STATE HWY via EXIT 13A toward MIDDLEBORO. 0.5 miles
Turn **RIGHT** onto PARAMOUNT DR. 0.2 miles
Make a **U-TURN** at ASHLEY WAY onto PARAMOUNT DR 0.2 Miles
End at **37 Paramount Dr**, Raynham, MA 02767-1005, US

Total Est. Time: 15 minutes **Total Est. Distance:** 11.07 miles



DIRECTIONS FROM COURTYARD BOSTON RAYNHAM TO GENERAL DYNAMICS TAUNTON

Start out going NORTH on PARAMOUNT DR toward US-44 / CAPE HWY / NEW STATE HWY. <0.1 Miles

Turn LEFT onto US-44 / CAPE HWY / NEW STATE HWY. 0.2 Miles

Merge onto MA-24 N toward BOSTON 3.1 Miles

Merge onto I-495 N via EXIT 14B toward WORCESTER. 5.9 Miles

Take the BAY STREET exit- EXIT 9- toward INDUST. PK. RD. / TAUNTON. 0.4 Miles

Turn LEFT onto BAY ST. 0.3 Miles

Turn RIGHT onto INDUSTRIAL PARK RD. 0.3 Miles

INDUSTRIAL PARK RD becomes MYLES STANDISH BLVD 0.4 Miles

Turn LEFT onto JOHN QUINCY ADAMS RD 0.6 Miles

End at **400 John Quincy Adams Rd**, Taunton, MA 02780-1036, US

Total Est. Time: 16 minutes **Total Est. Distance:** 11.60 miles

