




Start **Logan Int'l Airport**
 End **400 John Quincy Adams Rd**
Taunton, MA 02780
 Travel **40.4 mi – about 50 mins**

Get Google Maps on your phone
 Text the word "GMAPS" to 466453

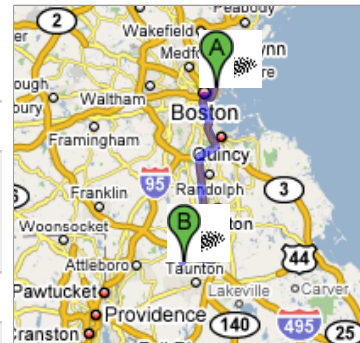


Logan Int'l Airport

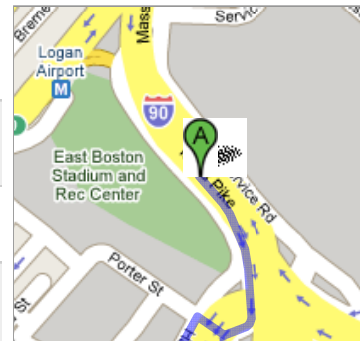
Drive: 40.4 mi – about 50 mins

- | | |
|--------------------------------------------------------------------------------------------------------------------------------------------|--------------------|
| 1. Head southeast | 331 ft |
| ➔ 2. Slight right toward Harborside Dr (signs for Hotels/Harborside Dr/I-90 W/Economy Lot/Rental Cars/Gen. Aviation) | 0.2 mi
1 min |
| ➔ 3. Turn right toward Harborside Dr | 217 ft |
| ⬅ 4. Turn left at Harborside Dr | 0.2 mi |
| ⬅ 5. Turn left onto the ramp to I-93/Williams Tunnel/I-90 W
Partial toll road | 0.2 mi |
| 6. Merge onto I-90 W/Massachusetts Turnpike/Mass Pike/Ted Williams Tunnel | 1.6 mi
2 mins |
| 7. Take exit 25-24 to merge onto I-93 S/US-1 S | 13.7 mi
17 mins |
| ⬅ 8. Take exit 4 on the left to merge onto RT-24 S toward Brockton | 17.4 mi
16 mins |
| 9. Take exit 14B to merge onto I-495 N toward Worcester | 4.9 mi
5 mins |
| 10. Take exit 9 for Bay St toward Taunton | 0.5 mi
1 min |
| ⬅ 11. Turn left at Bay St | 0.3 mi
2 mins |
| ➔ 12. Turn right at Industrial Park Rd | 0.3 mi
1 min |
| 13. Continue on Myles Standish Blvd | 0.5 mi
1 min |
| ⬅ 14. Turn left at John Quincy Adams Rd | 0.6 mi
3 mins |

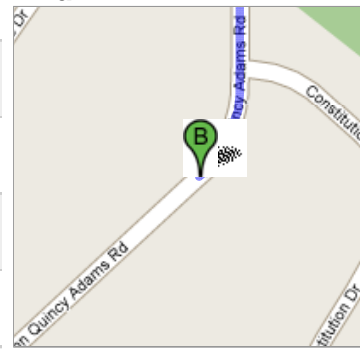
Overview



Start



End



Map data ©2008 NAVTEQ™, Sanborn

400 John Quincy Adams Rd
Taunton, MA 02780

These directions are for planning purposes only. You may find that construction projects, traffic, or other events may cause road conditions to differ from the map results.

Map data ©2008 NAVTEQ™, Sanborn